E HIGH ROAD

AERIAL MAP

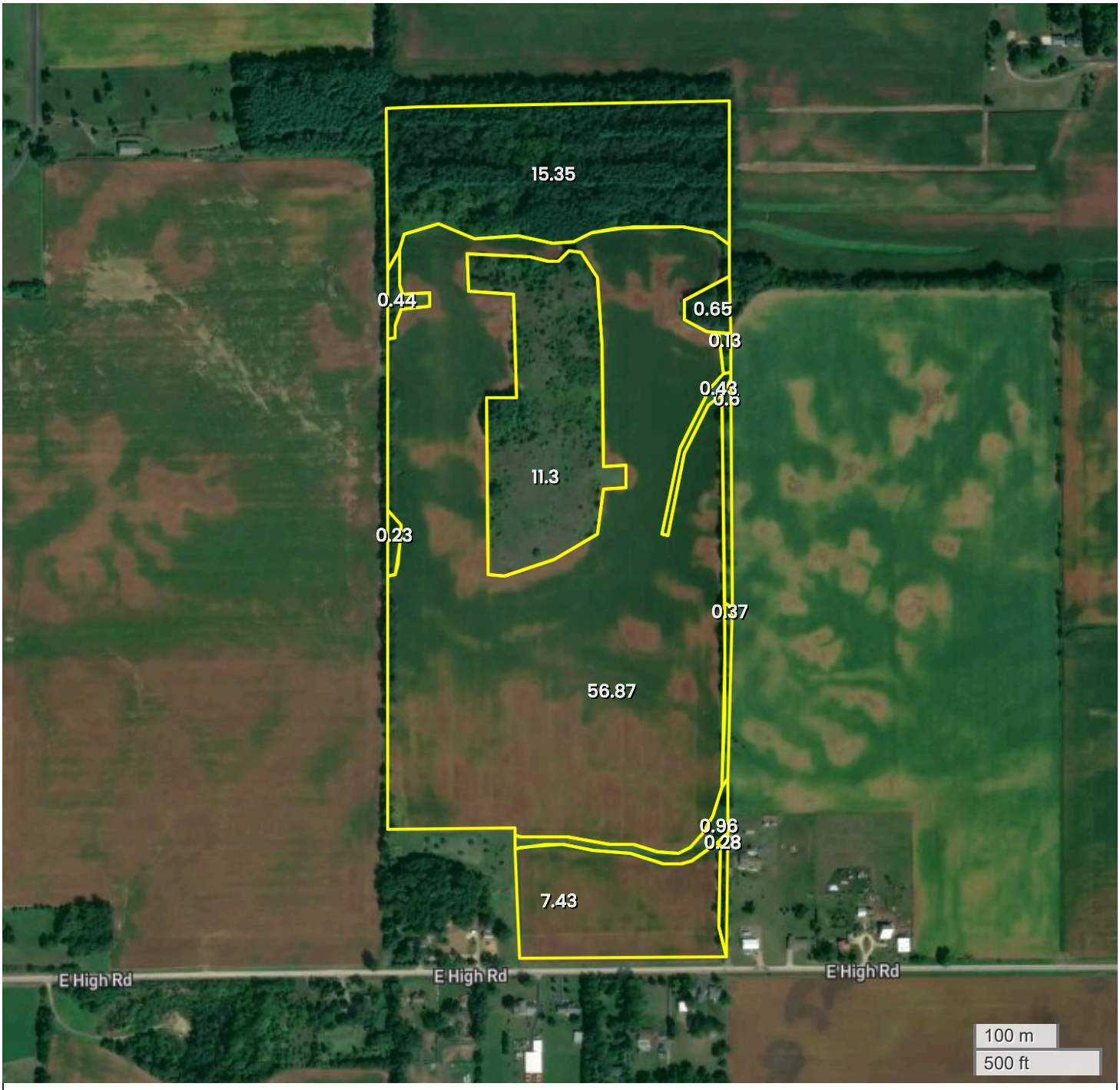

FarmWorth®

Center: 42.126111, -89.155726

07-42N-1E

Scott Township

Ogle County, IL

N

FarmWorth, LLC makes no warranties, express or implied, regarding the accuracy of any information provided through FarmWorth.com. User is solely responsible for independently verifying all information prior to use and waives any claims against FarmWorth, LLC arising from inaccuracies in such information.

E HIGH ROAD

TOTAL SOILS

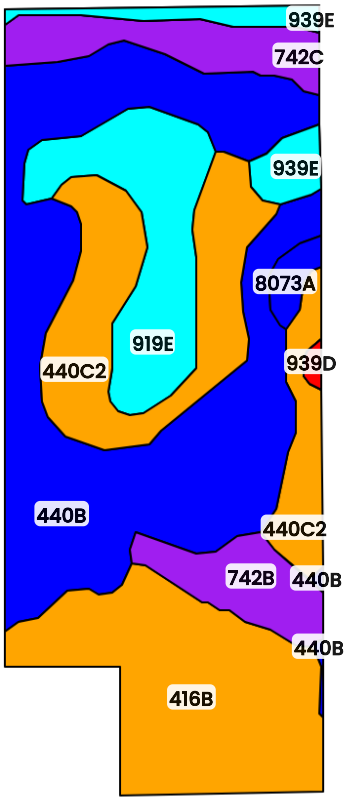

FarmWorth®

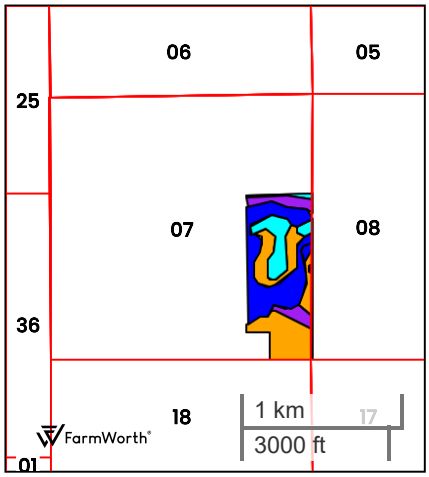

County: Ogle County, IL
Location: 07-42N-1E
Township: Scott
Acres: 95.16
Date: 11/03/2026

FarmWorth®

FarmWorth, LLC makes no warranties, express or implied, regarding the accuracy of any information provided through FarmWorth.com. User is solely responsible for independently verifying all information prior to use and waives any claims against FarmWorth, LLC arising from inaccuracies in such information.

Code	Description	Acres	% of field	IL PI	Soil Class (Non-Irr)	Drainage Class
440B	Jasper loam, 2 to 5 percent slopes	29.86	31.38 %	127	2	Well drained
919E	Rodman-Fox complex, 12 to 20 percent slopes	18.64	19.59 %	77	6	Excessively drained
416B	Durand silt loam, 2 to 5 percent slopes	15.79	16.60 %	125	2	Well drained
440C2	Jasper loam, 5 to 10 percent slopes, eroded	14.72	15.46 %	119	3	Well drained
939E	Rodman-Warsaw complex, 12 to 20 percent slopes	5.76	6.05 %	80	6	Excessively drained
742C	Dickinson sandy loam, loamy substratum, 5 to 10 percent slopes	4.85	5.10 %	100	3	Well drained
742B	Dickinson sandy loam, loamy substratum, 1 to 5 percent slopes	4.08	4.29 %	102	2	Well drained
8073A	Ross loam, 0 to 2 percent slopes, occasionally flooded	0.99	1.04 %	135	2	Well drained
939D	Rodman-Warsaw complex, 6 to 12 percent slopes	0.48	0.50 %	91	4	Excessively drained
			Average:	110.2		

IL Productivity Index calculations are based on Bulletin 811 and obtained from the NRCS Field Office Technical Guide
Soils data provided by USDA and NRCS.

E HIGH ROAD

TILLABLE SOILS

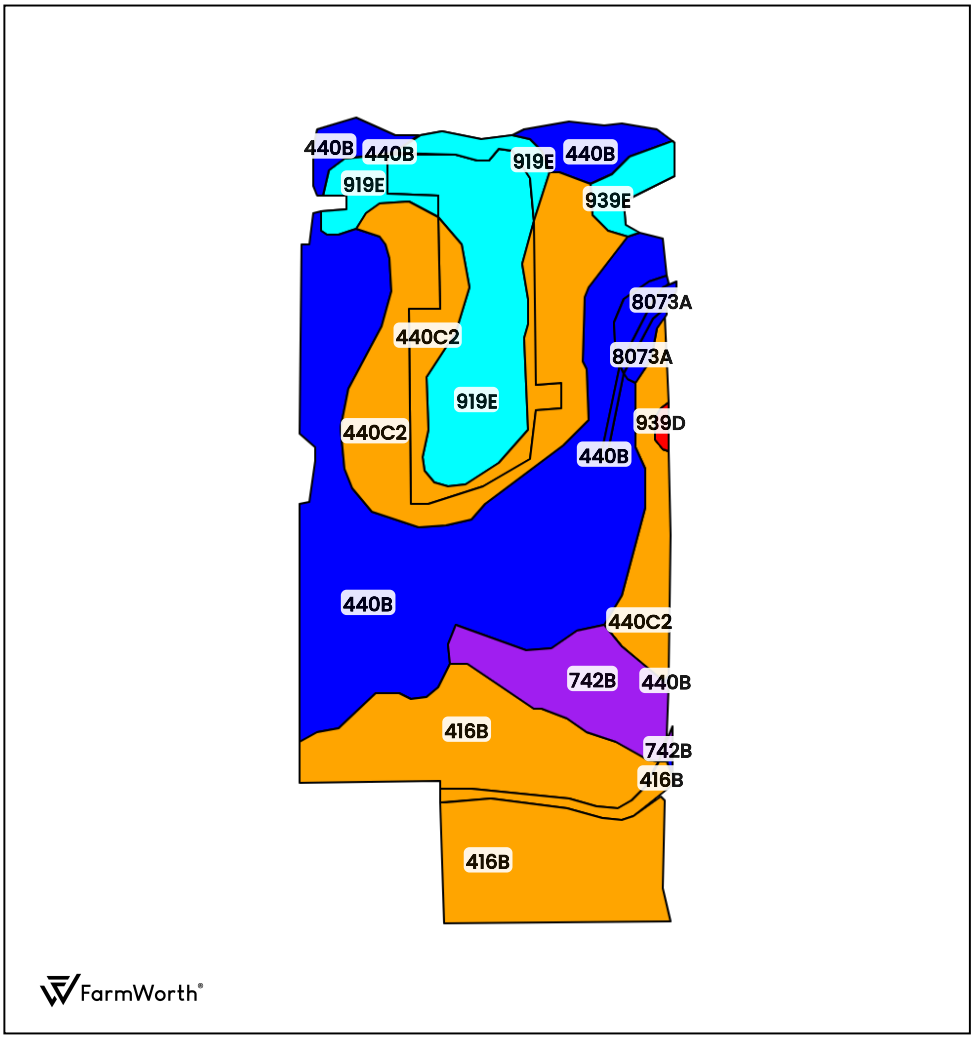

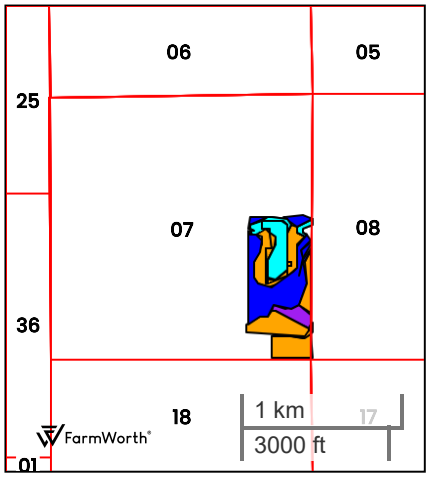

County: Ogle County, IL
Location: 07-42N-1E
Township: Scott
Acres: 76.99
Date: 11/03/2026

FarmWorth®

FarmWorth, LLC makes no warranties, express or implied, regarding the accuracy of any information provided through FarmWorth.com. User is solely responsible for independently verifying all information prior to use and waives any claims against FarmWorth, LLC arising from inaccuracies in such information.

Code	Description	Acres	% of field	IL PI	Soil Class (Non-Irr)	Drainage Class
440B	Jasper loam, 2 to 5 percent slopes	23.57	30.61 %	127	2	Well drained
919E	Rodman-Fox complex, 12 to 20 percent slopes	17.96	23.33 %	77	6	Excessively drained
416B	Durand silt loam, 2 to 5 percent slopes	14.29	18.57 %	125	2	Well drained
440C2	Jasper loam, 5 to 10 percent slopes, eroded	14.10	18.32 %	119	3	Well drained
742B	Dickinson sandy loam, loamy substratum, 1 to 5 percent slopes	3.95	5.13 %	102	2	Well drained
939E	Rodman-Warsaw complex, 12 to 20 percent slopes	1.93	2.50 %	80	6	Excessively drained
8073A	Ross loam, 0 to 2 percent slopes, occasionally flooded	0.93	1.21 %	135	2	Well drained
939D	Rodman-Warsaw complex, 6 to 12 percent slopes	0.25	0.33 %	91	4	Excessively drained
			Average:	111.0		

IL Productivity Index calculations are based on Bulletin 811 and obtained from the NRCS Field Office Technical Guide
Soils data provided by USDA and NRCS.

E HIGH ROAD

CURRENTLY FARMED

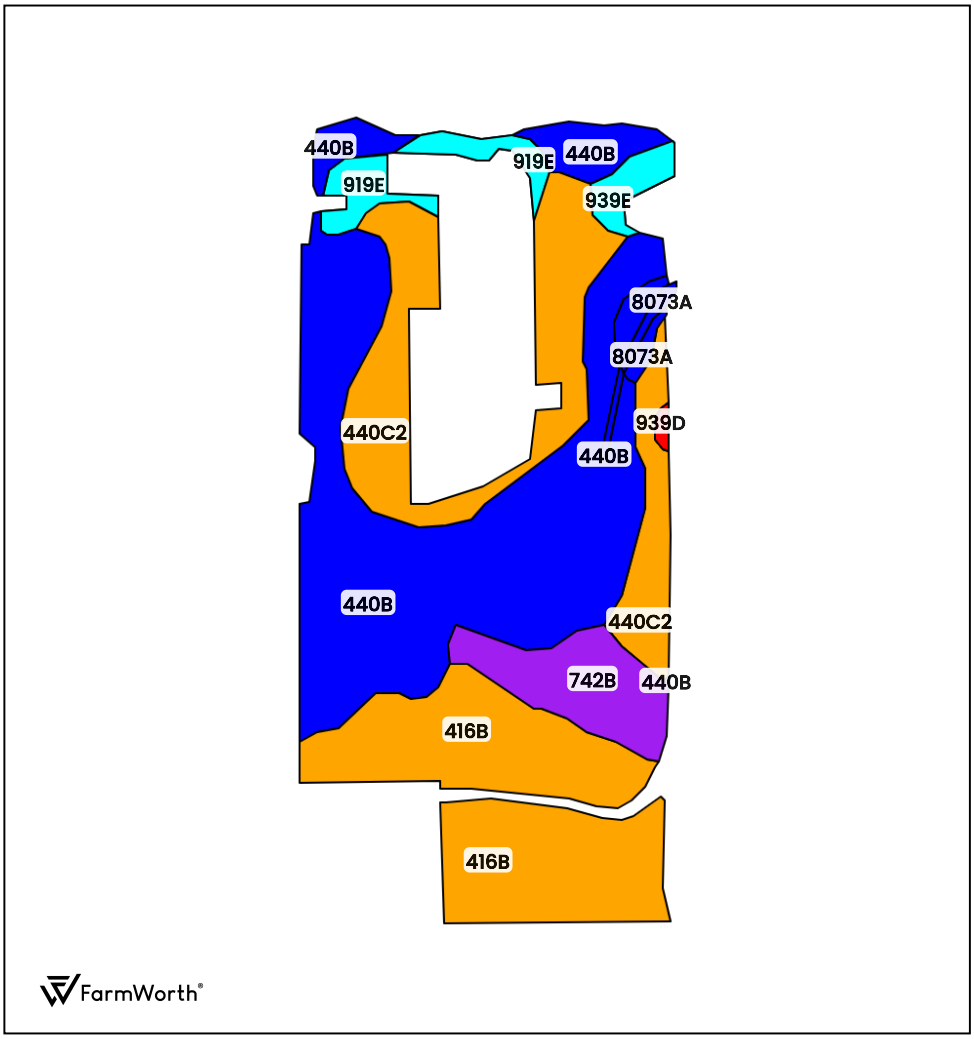

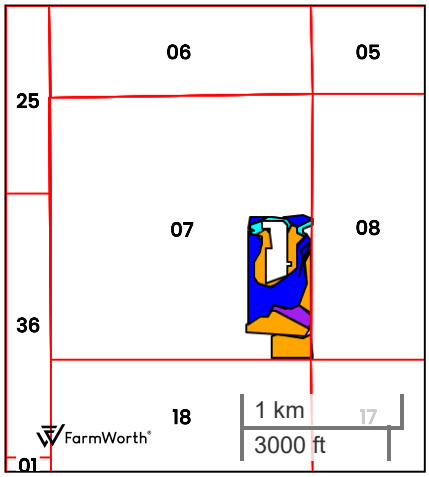

County: Ogle County, IL
Location: 07-42N-1E
Township: Scott
Acres: 64.73
Date: 11/03/2026

FarmWorth®

FarmWorth, LLC makes no warranties, express or implied, regarding the accuracy of any information provided through FarmWorth.com. User is solely responsible for independently verifying all information prior to use and waives any claims against FarmWorth, LLC arising from inaccuracies in such information.

Code	Description	Acres	% of field	IL PI	Soil Class (Non-Irr)	Drainage Class
440B	Jasper loam, 2 to 5 percent slopes	25.72	39.74 %	127	2	Well drained
416B	Durand silt loam, 2 to 5 percent slopes	14.80	22.87 %	125	2	Well drained
440C2	Jasper loam, 5 to 10 percent slopes, eroded	12.42	19.19 %	119	3	Well drained
742B	Dickinson sandy loam, loamy substratum, 1 to 5 percent slopes	4.24	6.55 %	102	2	Well drained
919E	Rodman-Fox complex, 12 to 20 percent slopes	4.14	6.40 %	77	6	Excessively drained
939E	Rodman-Warsaw complex, 12 to 20 percent slopes	2.11	3.25 %	80	6	Excessively drained
8073A	Ross loam, 0 to 2 percent slopes, occasionally flooded	1.02	1.57 %	135	2	Well drained
939D	Rodman-Warsaw complex, 6 to 12 percent slopes	0.28	0.43 %	91	4	Excessively drained
			Average:	118.6		

IL Productivity Index calculations are based on Bulletin 811 and obtained from the NRCS Field Office Technical Guide
Soils data provided by USDA and NRCS.

E HIGH ROAD

TOPOGRAPHY

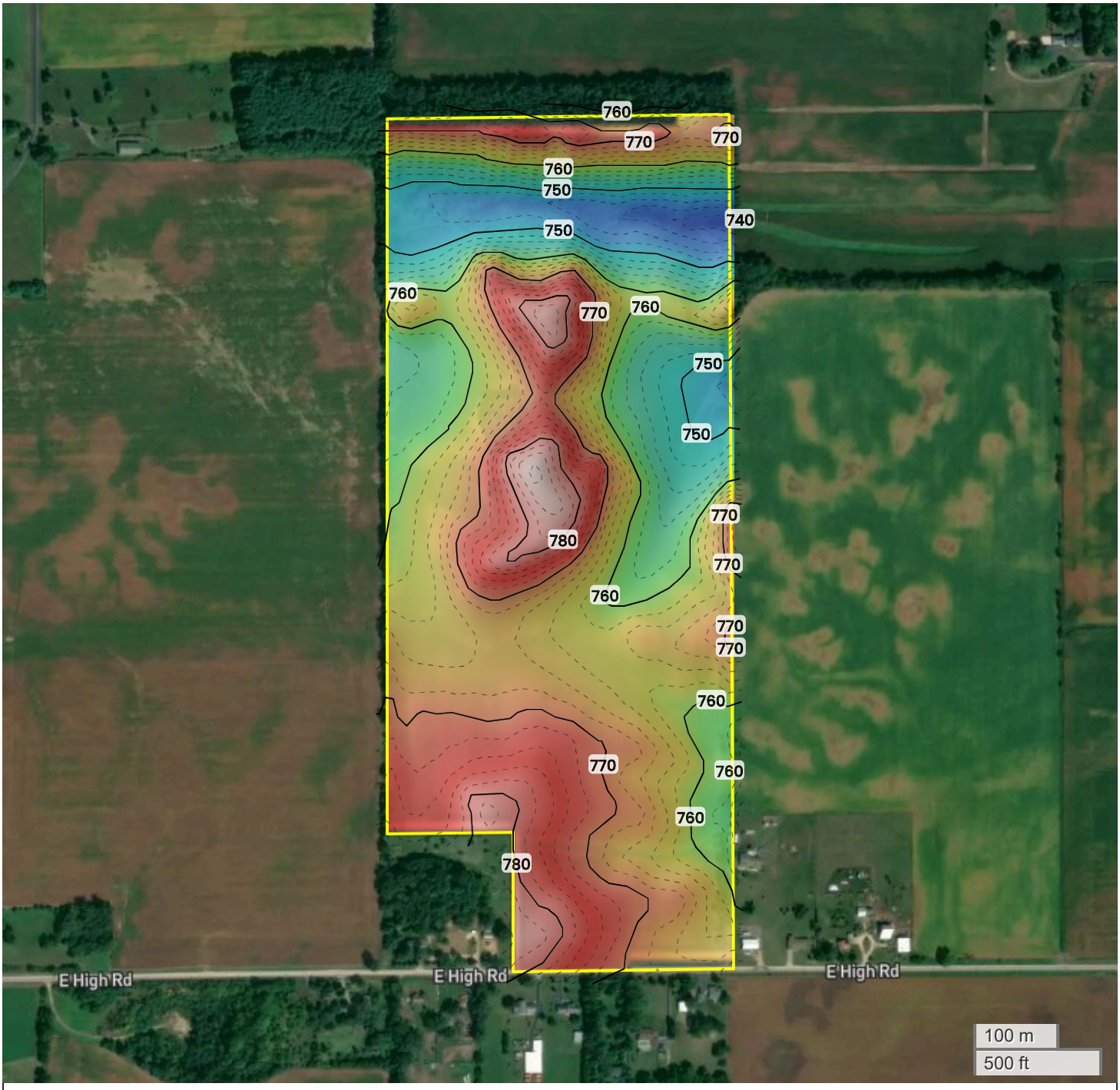

740 ft 786 ft

Center: 42.125965, -89.155702

07-42N-1E

Scott Township

Ogle County, IL

Source: USGS 10m DEM

Interval(ft):	2 / 10
Max:	786.0 ft
Min:	740.0 ft
Range:	46.0 ft
Average:	763.0 ft

FarmWorth, LLC makes no warranties, express or implied, regarding the accuracy of any information provided through FarmWorth.com. User is solely responsible for independently verifying all information prior to use and waives any claims against FarmWorth, LLC arising from inaccuracies in such information.

E HIGH ROAD

PLAT MAP

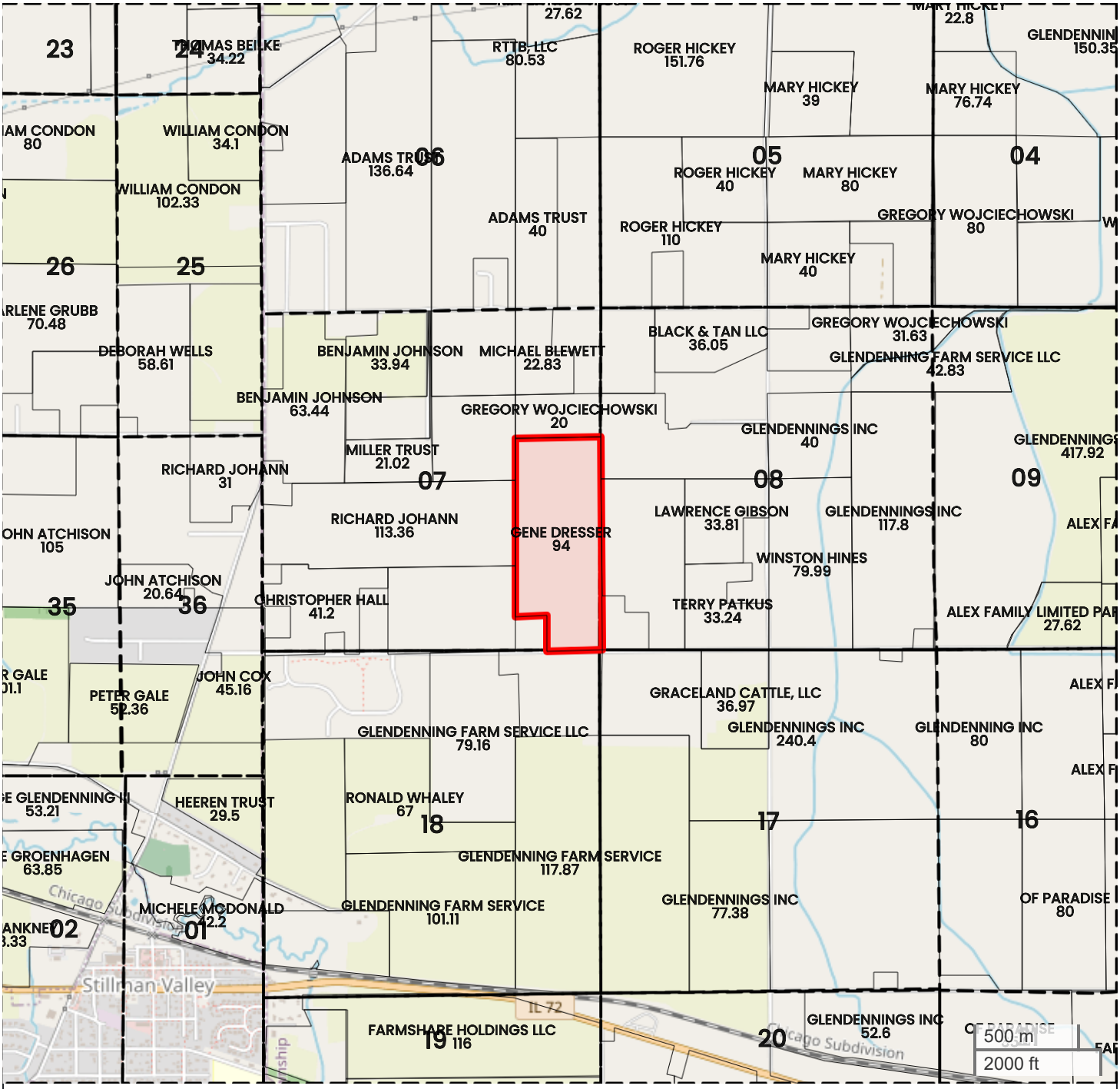
23
24
25
26
35
36
02
01
03
04
05
06
07
08
09
16
17
18
19
20
THOMAS BEILKE 34.22
WILLIAM CONDON 34.1
WILLIAM CONDON 102.33
DEBORAH WELLS 58.61
RICHARD JOHANN 31
JOHN ATCHISON 20.64
PETER GALE 52.36
JOHN COX 45.16
CHRISTOPHER HALL 41.2
HEEREN TRUST 29.5
MICHELE MCDONALD 42.2
ADAMS TRUST 136.64
ADAMS TRUST 40
BENJAMIN JOHNSON 33.94
BENJAMIN JOHNSON 63.44
MICHAEL BLEWETT 22.83
MILLER TRUST 21.02
RICHARD JOHANN 113.36
GENE DRESSER 94
RONALD WHALEY 67
GLENDENNING FARM SERVICE LLC 79.16
GLENDENNING FARM SERVICE 117.87
GLENDENNING FARM SERVICE 101.11
FARMSHARE HOLDINGS LLC 116
RTTB, LLC 80.53
ROGER HICKEY 151.76
MARY HICKEY 39
MARY HICKEY 76.74
ROGER HICKEY 40
MARY HICKEY 80
ROGER HICKEY 110
MARY HICKEY 40
GREGORY WOJCIECHOWSKI 80
GREGORY WOJCIECHOWSKI 20
GREGORY WOJCIECHOWSKI 31.63
BLACK & TAN LLC 36.05
GLENDENNING FARM SERVICE LLC 42.83
GLENDENNINGS INC 40
LAWRENCE GIBSON 33.81
GLENDENNINGS INC 117.8
WINSTON HINES 79.99
TERRY PATKUS 33.24
GRACELAND CATTLE, LLC 36.97
GLENDENNINGS INC 240.4
GLENDENNING INC 80
GLENDENNINGS INC 77.38
GLENDENNINGS INC 52.6
GLENDENNINGS 417.92
ALEX FAMILY LIMITED PAR 27.62
OF PARADISE 80
ROGER HICKEY 80
ADAMS TRUST 40
ADAMS TRUST 80
ADAMS TRUST 80
ADAMS TRUST 80

E HIGH ROAD

PROXIMITY MAP



FarmWorth®

FarmWorth, LLC makes no warranties, express or implied, regarding the accuracy of any information provided through FarmWorth.com. User is solely responsible for independently verifying all information prior to use and waives any claims against FarmWorth, LLC arising from inaccuracies in such information.

Get Driving Directions

E HIGH ROAD

REGIONAL MAP



FarmWorth®

FarmWorth, LLC makes no warranties, express or implied, regarding the accuracy of any information provided through FarmWorth.com. User is solely responsible for independently verifying all information prior to use and waives any claims against FarmWorth, LLC arising from inaccuracies in such information.

Get Driving Directions